



# STORM TIPS

The greatest potential for loss of life in coastal areas related to a hurricane is from the storm surge, which historically has claimed nine of ten storm victims.

**Category 1:**

Minimal Damage  
Winds: 74-95 mph  
Surge 4 to 5 feet

**Category 2:**

Moderate Damage  
Winds: 96-110 mph  
Surge 6 to 8 feet

**Category 3:**

Extensive Damage  
Winds: 111-130 mph  
Surge 9 to 12 feet

**Category 4:**

Extreme Damage  
Winds: 131-155 mph  
Surge 13 to 18 feet

**Category 5:**

Catastrophic Damage  
Winds: Over 155 mph  
Surge: higher than



## HELPFUL RESOURCES:

SCAN ME



For the status of your unit or organization call the Tri-Command Hurricane Hotline:

**1-800-343-0639**



## IMPORTANT PHONE NUMBERS

**American Red Cross (24 Hour #)**

1-877-272-7337

**PMO-Military Police (nonemergency)**

MCRD 843-228-3444

MCAS 843-228-6710

**Navy/Marine Corps Relief Society**

MCRD 843-228-3512

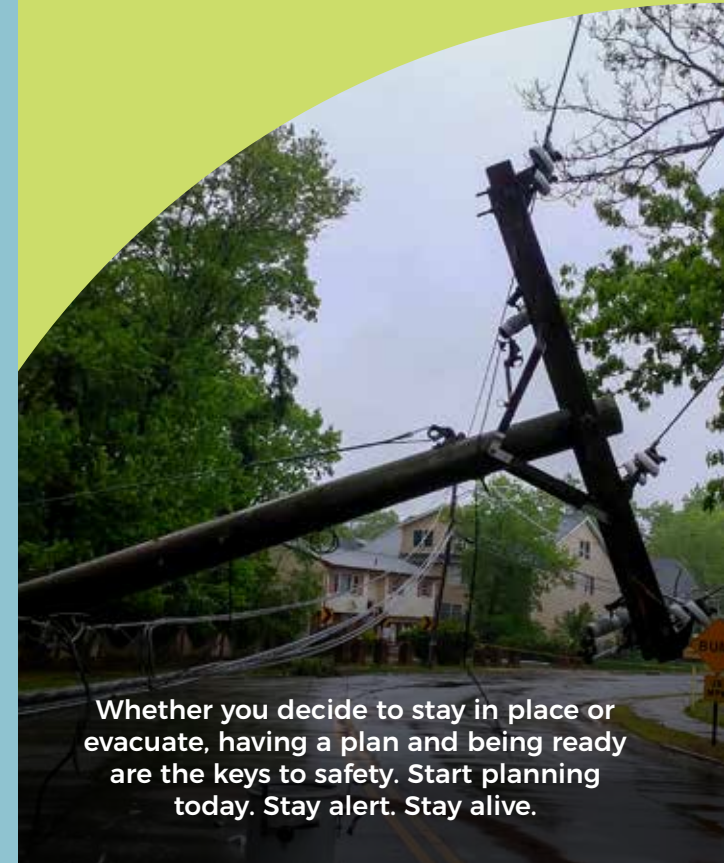
MCAS 843-228-7357

**Tricare**


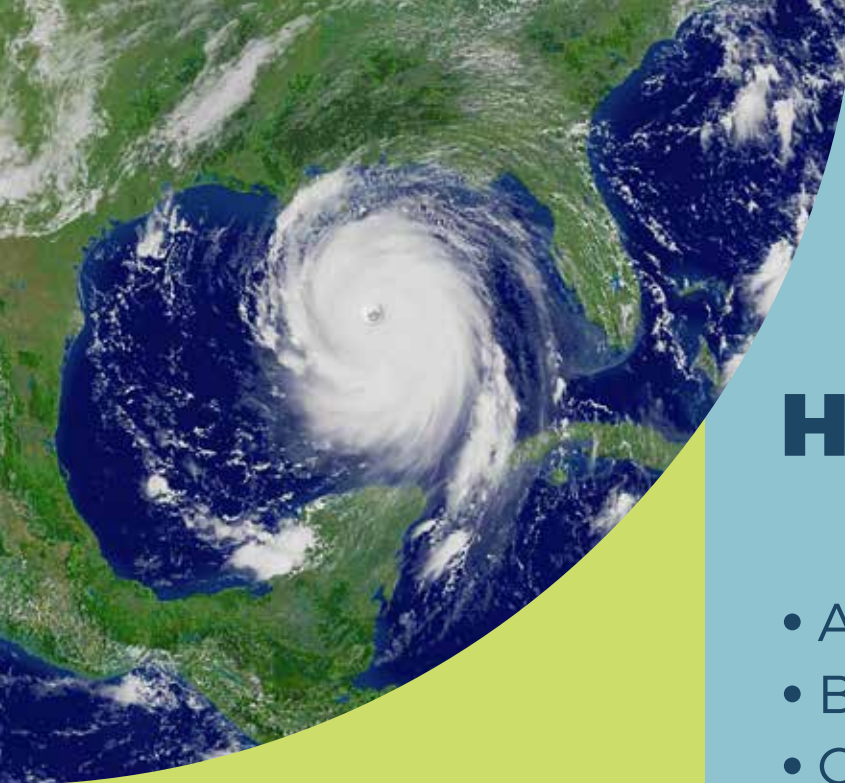
1-800-444-5445

**Military OneSource**

1-800-342-9647



Whether you decide to stay in place or evacuate, having a plan and being ready are the keys to safety. Start planning today. Stay alert. Stay alive.



# 2026 HURRICANE SEASON

BE PREPARED  
BEFORE A STORM HITS

**Hurricane Season**  
**June 1 to November 30**

## HURRICANE NAMES

- Arthur
- Beryl
- Caleb
- Dorian
- Fernanda
- Gerald
- Hilda
- Iris
- Jasper
- Kathryn
- Lena
- Milton
- Nora
- Olivia
- Pam
- Quincy
- Rafael
- Sabrina
- Tiffany
- Vera
- Wilfred

## EVACUATION ROUTES - BEAUFORT

Evacuees will use the two present northbound lanes on US 21. These lanes will be turned onto US 17 south to I-95 at Exit 33 (Point South) where the left lane will go to I-95 south and the right lane to I-95 north.

Under certain conditions, a third northbound lane will be formed by reversing flow on the inside southbound lane of US 21 at SC 280. This lane will carry the traffic from SC 280.

Also as condition warrant, US 21 may be converted to four lanes northbound from SC 280. Both of the above schemes will end at US 17, Gardens Corner. In either case, motorists will be given instructions through signs and highway advisory radio.

